





Notes.

- For sections refer to Drawing No. DR/02.

-  Area of landraise
-  Area of cut for fill materials and to allow for flood waters
-  Area of local road reprofiting
-  Planning Boundary

Reproduced from the Ordnance Survey Map with the permission of The Controller of Her Majesty's Stationery Office. (c) Crown copyright licence number 100024244 Savills (L&P) Limited

NOTE - Published for the purposes of identification only and although believed to be correct its accuracy is not guaranteed

Landraising Proposals

Client	Gillespie Investment Group
Project	Dalfraser Road Aviemore
Drawing title	Landraising Proposals
Drawing status	FOR PLANNING
Scale	1:2500 DO NOT SCALE
Client no.	
Drawing number	DR/01
Rev	0



Rothiemurchus

Track